

COMMONWEALTH

DATE

MARENGO

MARGUERITA

MISSION RD.

ATLANTIC BLVD.

VALLEY BLVD.

GARFIELD AVE.

SAN MARINO

NORWOOD PL.

GLENDON WAY

RAMONA ROAD NORTH

SAN BERNARDINO FREEWAY

RAMONA ROAD SOUTH

9TH STREET

8TH STREET

7TH STREET

6TH STREET






5TH STREET

4TH STREET

3RD STREET

2ND STREET

LEGEND

-  NON-SIGNALIZED INTERSECTION THAT WILL REQUIRE MODIFICATIONS FOR PEDESTRIAN MOBILITY INCLUDING SIGNAGE, STRIPING, ADA IMPROVEMENTS, AND CROSSWALK BEACONS.
-  SIGNALIZED INTERSECTION THAT WILL REQUIRE MINOR SIGNAL MODIFICATIONS FOR PEDESTRIAN MOBILITY AND ADA IMPROVEMENTS.
-  NON-SIGNALIZED INTERSECTION MAY REQUIRE MINOR MODIFICATIONS SUCH AS STRIPING, SIGNAGE, AND ADA UPGRADES.
-  VALLEY BOULEVARD PEDESTRIAN IMPROVEMENTS PROJECT LIMITS.
-  BUS STOP LOCATIONS THAT MAY REQUIRE SHELTER UPGRADES.

PROJECT LOCATION MAP

VALLEY BOULEVARD PEDESTRIAN IMPROVEMENTS PROJECT 9TH STREET TO GARFIELD AVENUE



Metro

Partnering
with your
community



Gateway to the San Gabriel Valley
City of Alhambra
Los Angeles County, CA